



MAP OF NEW ZEALAND.
THE LINE ROUGHLY
INDICATES THE BOUNDARY
BETWEEN THE PACIFIC
PLATE (RIGHT) AND THE
AUSTRALIAN PLATE (LEFT).




NOW EXTINCT MOA BIRD
(NOTE HEIGHT OF PERSON)




KIWI BIRDS. EGG ON RIGHT
IS LAID BY BIRD ON RIGHT
(ABOUT 20% OF BIRD'S
WEIGHT)



KEA PARROT (NOTE SNOW
AT UPPER LEFT).



KAURI TREE (2ND LARGEST
TREE IN THE WORLD)



TYPICAL NORTH ISLAND
BUSH



MT MAUNGANUI BEACH
(A FEW HOURS FROM
AUCKLAND)



COOK'S BEACH (MERCURY
BAY AREA, NAMED BY
CAPT. COOK WHEN HE
OBSERVED SOLAR TRANSIT
BY PLANET MERCURY)



POHUTU GEYSER
(ROTORUA AREA)



LAKE CHAMPAGNE
(ROTORUA) – BOILING HOT



LAKE CHAMPAGNE
(CLOSEUP)



THERMAL AREA
(ROTORUA)



BOILING MUD (ROTORUA)



WEST SIDE OF ARTHUR'S PASS (SOUTH ISLAND)



DUAL PURPOSE CAR & RAILWAY BRIDGE (NEAR GREYMOUTH)



GOLF COURSE WITH SHEEP AS LAWN MOWERS



SOUTH ISLAND RAIN FOREST



FOX GLACIER FROM AIR



ICE CAVE AT END OF GLACIER




VIEW FROM HAAS PASS




SOUTH ISLAND LAKE (1)



SOUTH ISLAND LAKE (2)




BEGINNING OF MILFORD TRACK



MILFORD TRACK (DAY ONE)




MILFORD TRACK (DAY ONE)



VIEW FROM MILFORD TRACK (MACKINNON PASS- END OF DAY ONE)



MILFORD TRACK (DAY TWO). SUTHERLAND FALLS IN BACKGROUND.



BRIDGE ON PATH TO SUTHERLAND FALLS




REFLECTION IN LAKE MATHESON



LAKE TE ANAU (NEAR QUEENSTOWN)




PLANE & RUNWAY - FJORDLAND



SUTHERLAND FALLS FROM AIR (ABOUT 5TH HIGHEST IN WORLD)



VALLEY IN FJORDLAND (1)



VALLEY IN FJORDLAND (2).
SOUND OPEN TO OCEAN IN
BACKGROUND




MITRE PEAK IN MILFORD
SOUND



MOUNT COOK (1) - HIGHEST
IN THE SOUTHERN ALPS
(ABOUT 12,000 FEET)



MOUNT COOK (2)



NEVE IN SOUTHERN ALPS



SOUTHERN ALPS